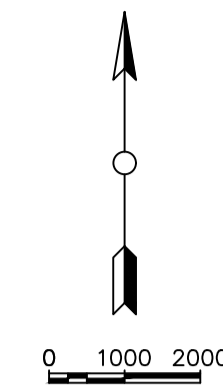
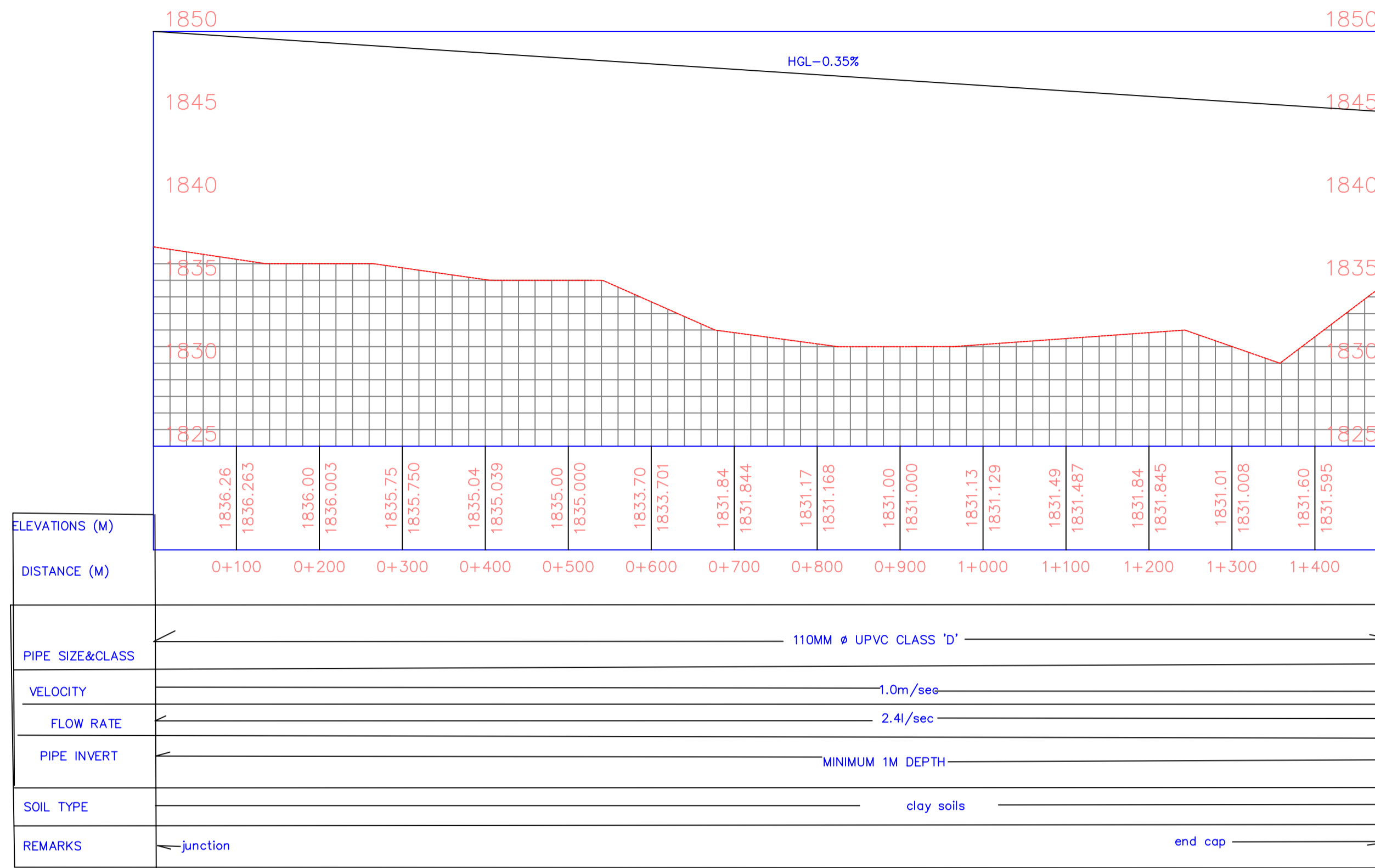


DISTRIBUTION LINE B PROFILE

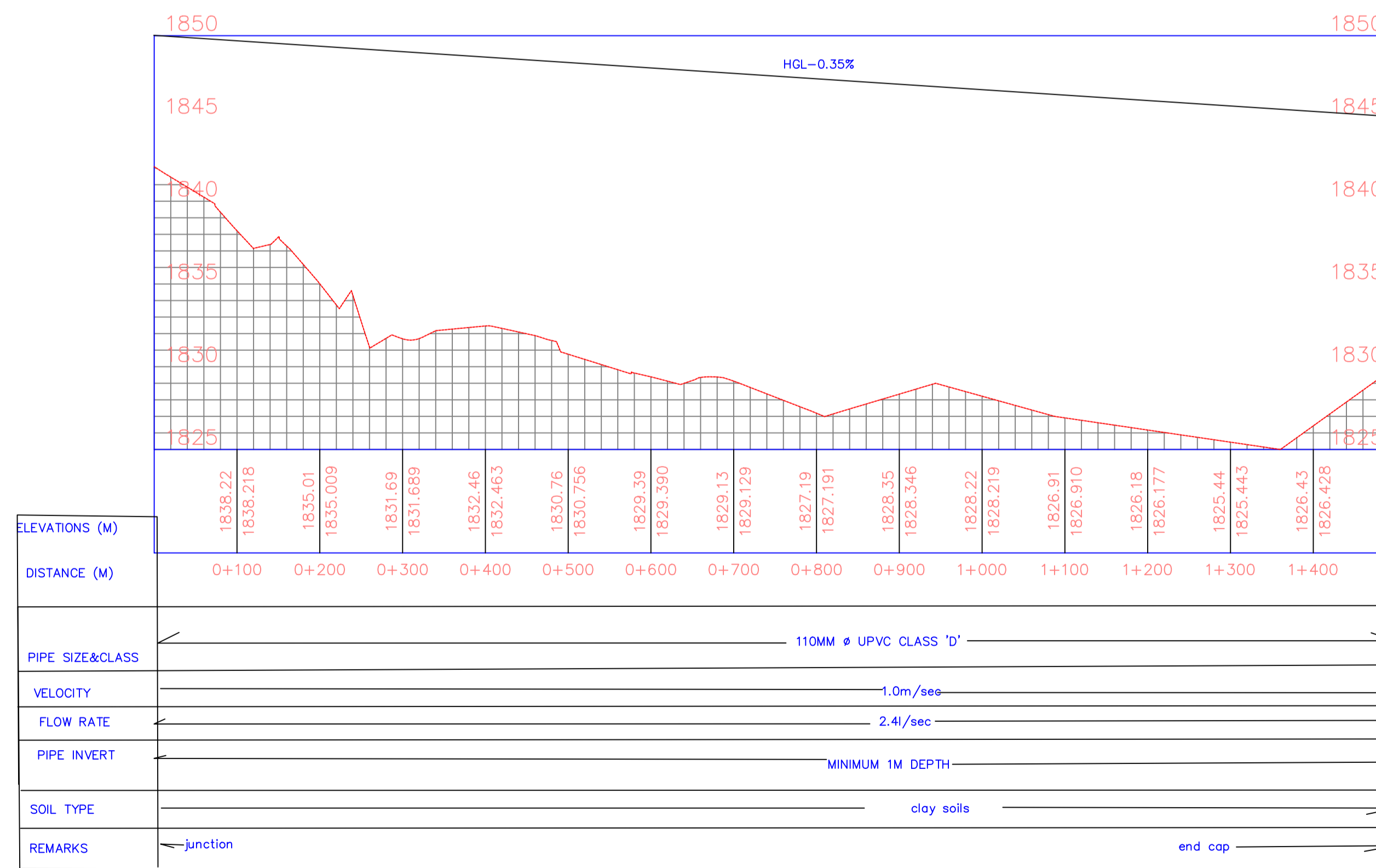


General Notes

notes
 1.all dimensions in m
 2.contour levels in m

LEGEND
 1.BM=Mark
 2.RD=Road
 3.IS=Instrument Station
 4Contour interval 1 m

DISTRIBUTION LINE C PROFILE



No.	Revision/Issue	Date

Firm Name and Address
 COUNTY GOVERNMENT OF LAIKIPIA
 MINISTRY OF ENVIRONMENT
 AND NATURAL RESOURCES
 WATER DEPARTMENT
 SURVEYED BY: MUNENE, MAMBO & NDERITU
 DRAWN BY: MAMBO
 DESIGNED BY: MAMBO
 APPROVED BY: ENG. J.M. MAINA

Project Name and Address
 THOME SMALL HOLDERS IRRIGATION
 WATER PROJECT
 LAIKIPIA EAST SUB-COUNTY
 LAIKIPIA COUNTY

Project DISTRIBUTION LINE B&C	Sheet LKP/THOME -010
Date JULY 2017	Scale 1:7500