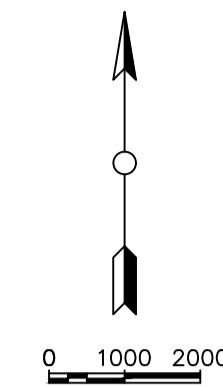
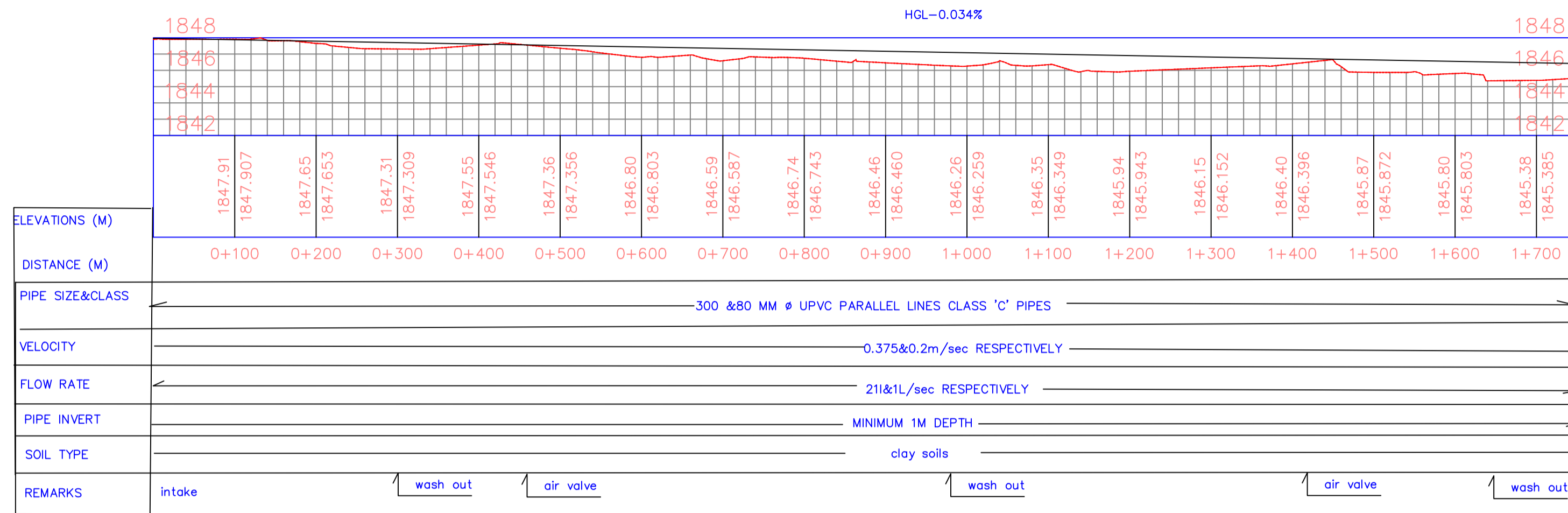


Alignment -gravity main PROFILE

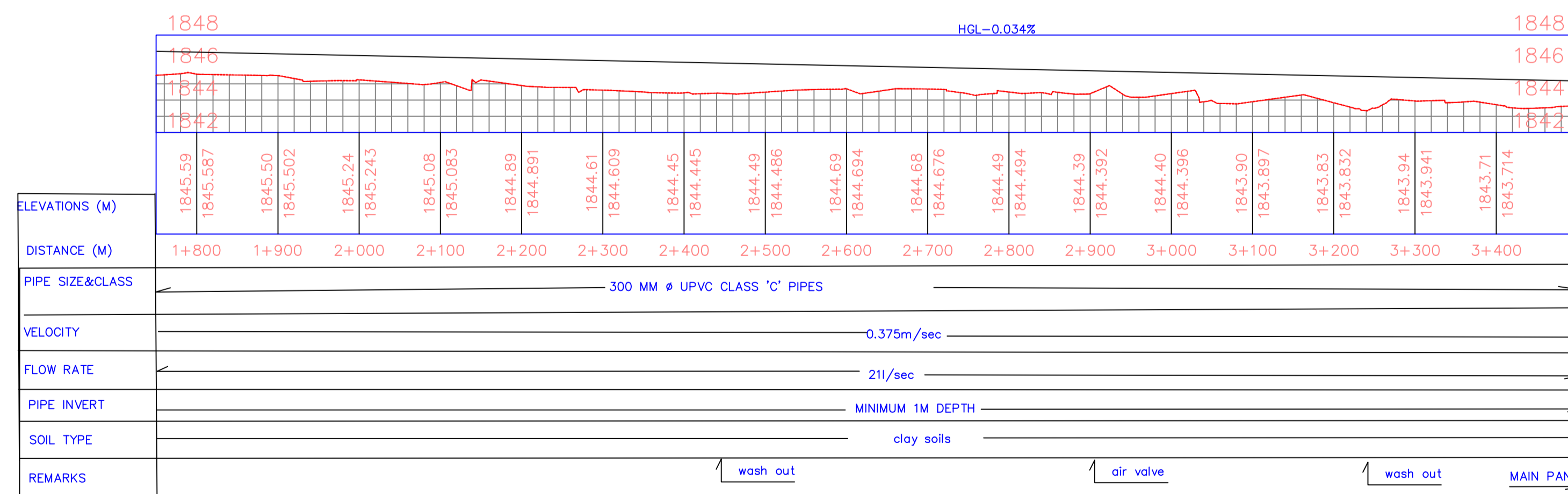


General Notes

notes
 1.all dimensions in m
 2.contour levels in m

LEGEND
 1.BM-Mark
 2.RD-Road
 3.IS-Instrument Station
 4.Contour interval 1 m

Alignment -gravity main PROFILE



No.	Revision/Issue	Date

Firm Name and Address

COUNTY GOVERNMENT OF LAIKIPIA
 MINISTRY OF ENVIRONMENT
 AND NATURAL RESOURCES
 WATER DEPARTMENT
 SURVEYED BY: MUNENE, MAMBO & NDERITU
 DRAWN BY: MAMBO
 DESIGNED BY: MAMBO
 APPROVED BY: ENG J.M. MAINA

Project Name and Address

THOME SMALL HOLDERS IRRIGATION
 WATER PROJECT
 LAIKIPIA EAST SUB-COUNTY
 LAIKIPIA COUNTY

Project	GRAVITY MAIN	Sheet	
Date	JULY 2017		LKP/THOME -003
Scale	1:5000		