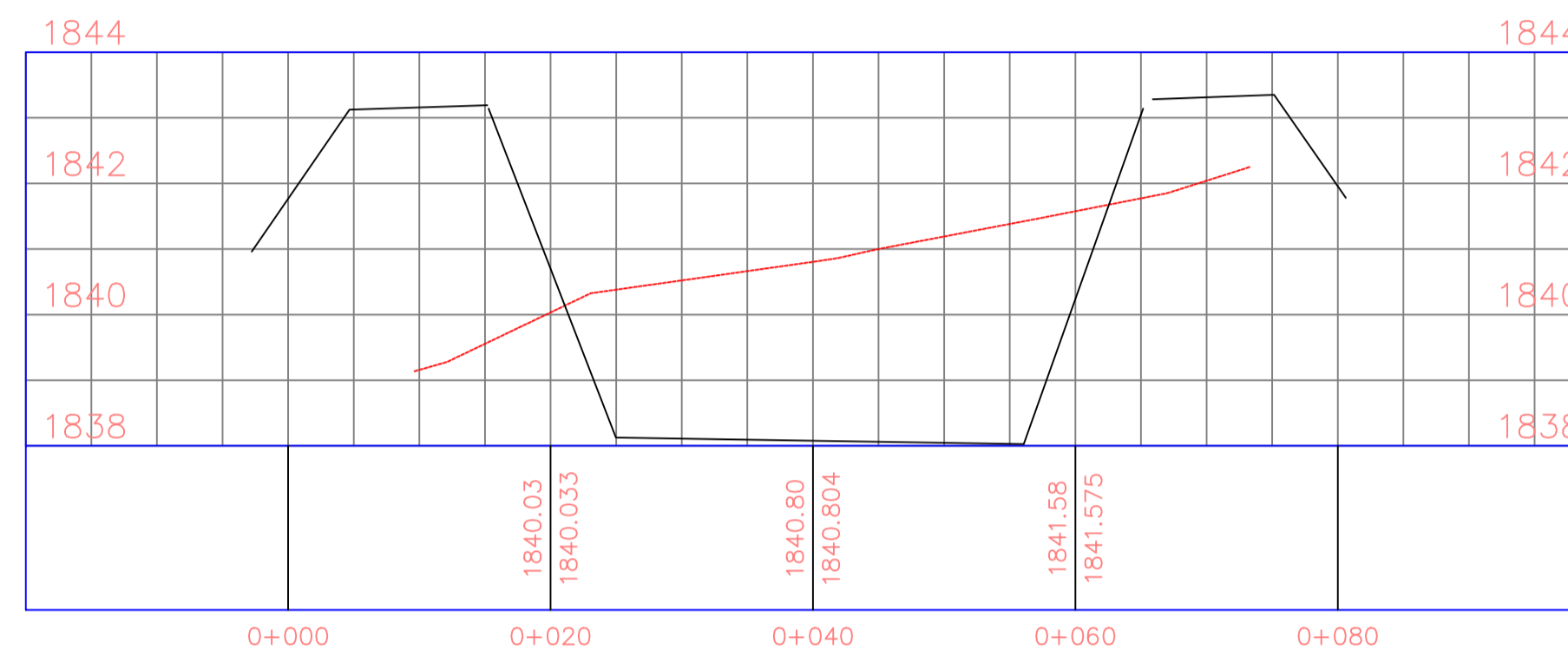


General Notes

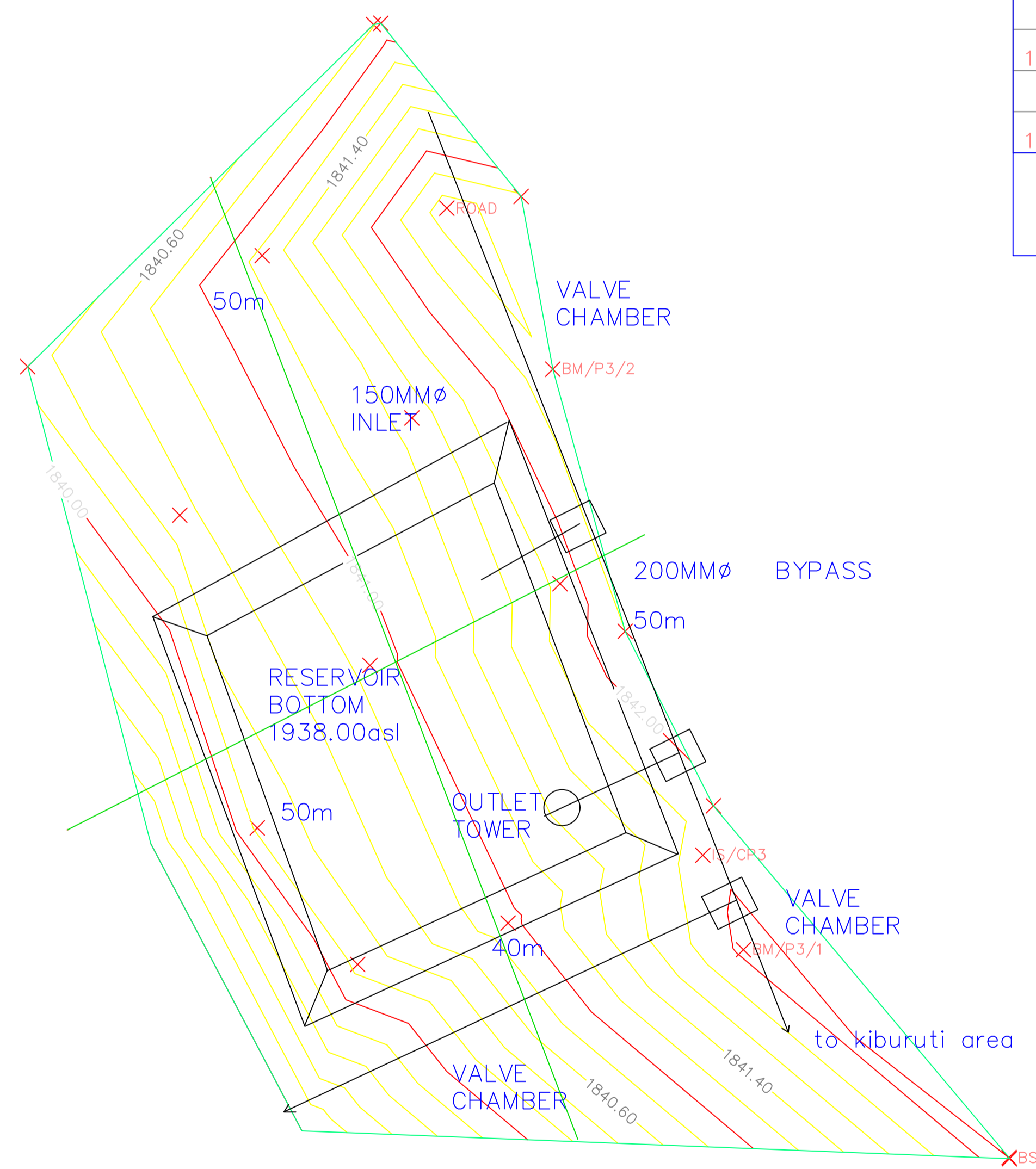
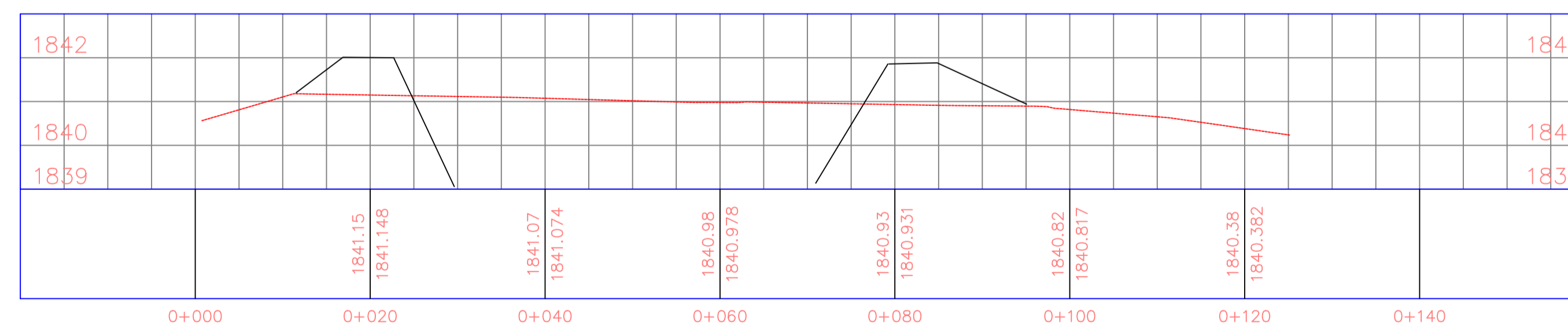
- notes
 1.all dimensions in m
 2.contour levels in m

- LEGEND
 1.BM—Mark
 2.RD—Road
 3.IS—Instrument Station
 4.Contour interval 1 m

Alignment – x section aa PROFILE



Alignment – x section bb PROFILE



No.	Revision/Issue	Date

Firm Name and Address
 COUNTY GOVERNMENT OF LAIKIPIA
 MINISTRY OF ENVIRONMENT
 AND NATURAL RESOURCES
 WATER DEPARTMENT
 SURVEYED BY: MUNENE, MAMBO & NDERITU
 DRAWN BY: MAMBO
 DESIGNED BY: MAMBO
 APPROVED BY: ENG J.M. MAINA

Project Name and Address
 THOME SMALL HOLDERS IRRIGATION
 WATER PROJECT
 LAIKIPIA EAST SUB-COUNTY
 LAIKIPIA COUNTY

Project PAN 2 LAYOUT& X-SECTIONS	Sheet LKP/THOME -008
Date JULY 2017	Scale 1:500